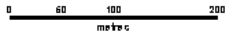



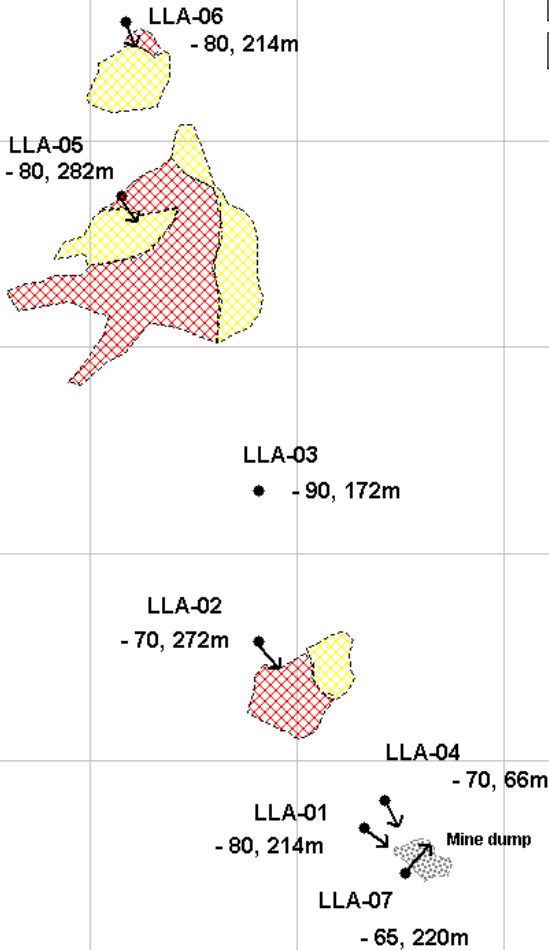


Llucalite Property Drill Plan May 2009	
Drawn by:	
Checked:	
Date:	
Scale:	1:5000
Project:	PS6036-10/Throne 106



-  Phyllic alteration
-  Argillic alteration
-  No outcrop



6043000 mN

6042800 mN

6042600 mN

6042400 mN

6042200 mN

6042000 mN

2398000 mE

2400000 mE

2402000 mE

2404000 mE

2406000 mE